

Borough of Tatamy

Northampton County, Pennsylvania











Zoning Map

Revised July 1, 2019

Revised May 2, 2023 (Parcel Update)

1. Parcel boundaries are taken from County tax map data. The parcel lines have not been field verified
2. The Borough and State roads shown include the legal right-of-way although the right-of-way is not specifically delineated on this map.

Legend

-  Municipal Boundary
-  Norfolk Southern Railway
-  Watercourse
-  BD - Business Overlay District
-  C - Commercial
-  CR - Conservation & Recreation
-  LI - Light Industrial
-  MC - Main Street Commercial Zone
-  R1 - Low Density Residential
-  R2 - Medium Low Density Residential

This map is certified as the original revised Zoning Map of The Borough of Tatamy as adopted by the Tatamy Borough Council, Northampton County, Pennsylvania, on the ____ day of _____, 2019.

President/Tatamy Borough Council

Secretary/Tatamy Borough

